








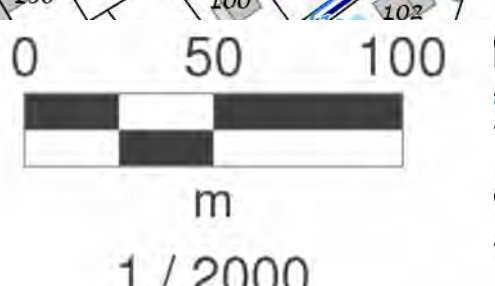



-  Conduite calorifugée
-  Conduite privée
-  Conduite déposée
-  Conduite HS
-  Conduite de branchement
-  Alimentation BP $\geq \varnothing 300$
-  Alimentation HP $\geq \varnothing 300$
-  Alimentation HP $< \varnothing 300$
-  Distribution $< \varnothing 300$

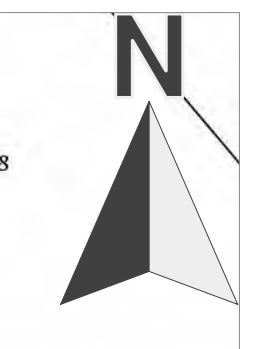


1 / 2000

Sources :
Plan cadastral DRFIP - DROITS RESERVES
Fond de plan Open Street Map



- Conduite privée
- Conduite HS
- Conduite de branchement
- Alimentation BP >=Ø300
- Alimentation HP >=Ø300
- Alimentation HP <Ø300
- Distribution <Ø300









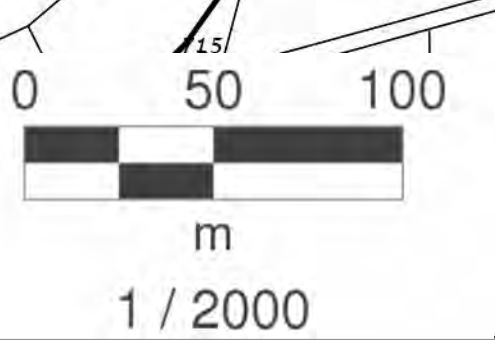
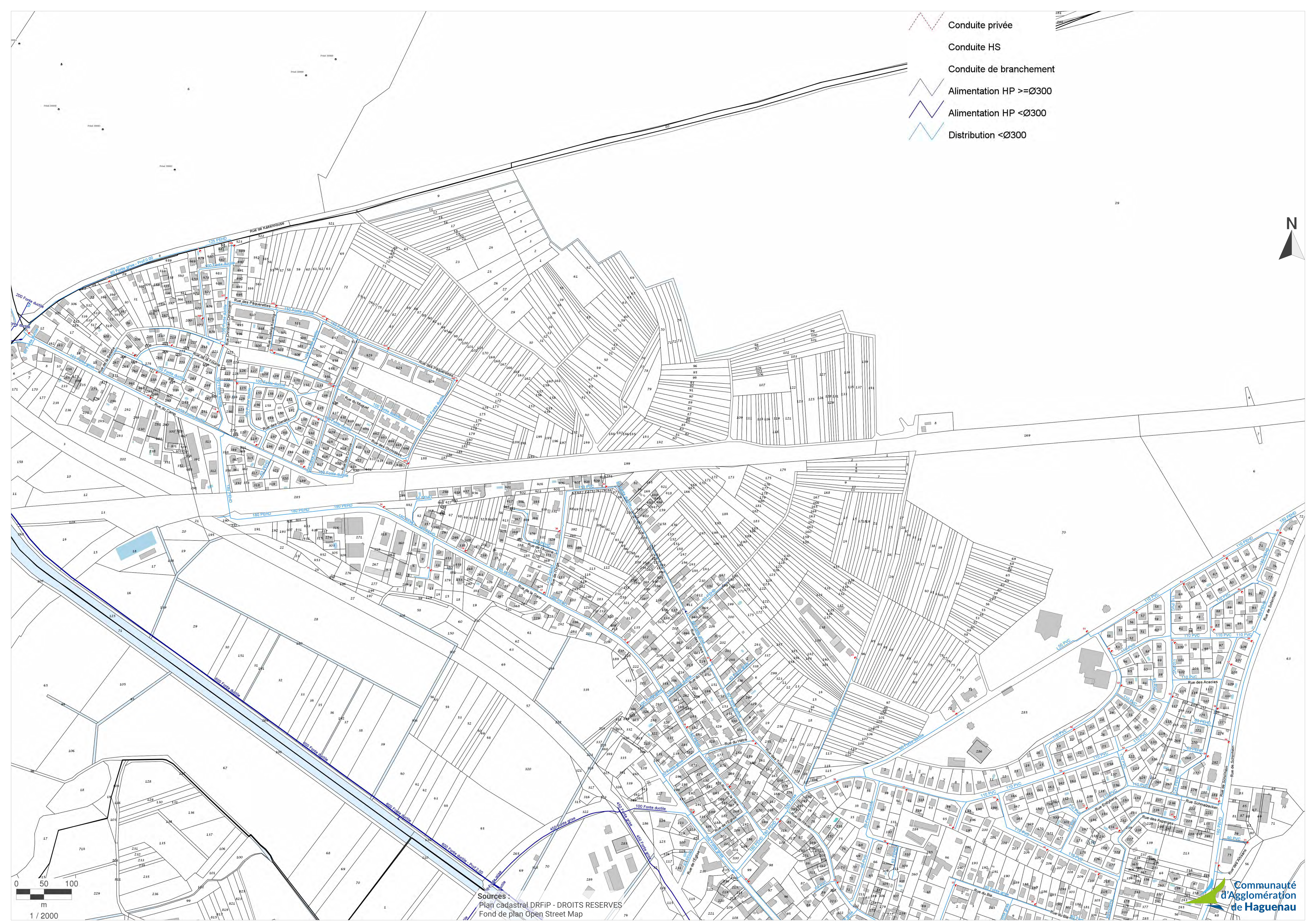
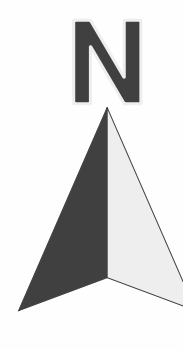
Sources :
 Plan cadastral DRFIP - DROITS RESERVES
 Fond de plan Open Street Map

Emprise (xmin,ymin,xmax,ymax) : 2056506, 7296706, 2058739, 7298489 - Système de coordonnées : CC48 - Zone 7



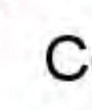
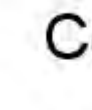

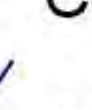


Communauté
 d'Agglomération
 de Haguenau

-  Conduite privée
-  Conduite HS
-  Conduite de branchement
-  Alimentation HP >=Ø300
-  Alimentation HP <Ø300
-  Distribution <Ø300



Sources :
Plan cadastral DRFP - DROITS RESERVES
Fond de plan Open Street Map

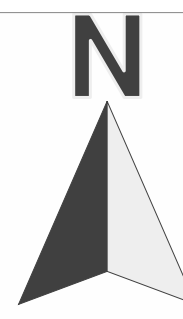


-  Conduite privée
-  Conduite déposée
-  Conduite HS
-  Conduite de branchement
-  Alimentation HP $\leq \varnothing 300$
-  Distribution $\leq \varnothing 300$

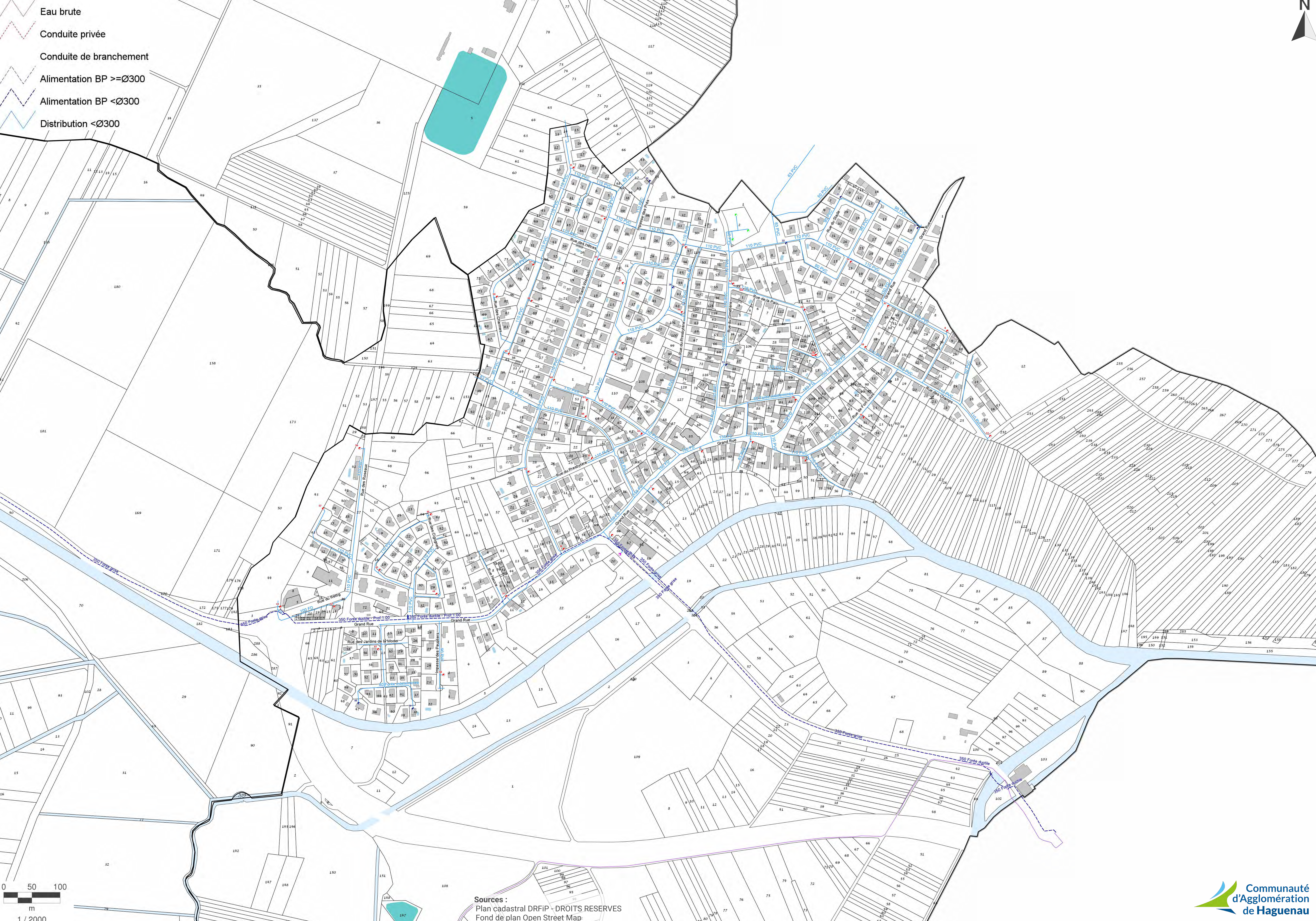


Sources :
Plan cadastral DRFIP - DROITS RESERVES
Fond de plan Open Street Map

Emprise (xmin,ymin,xmax,ymin) : 2043910, 7299891, 2046147, 7301670 - Système de coordonnées : CC48 - Zone 7



- Eau brute
- Conduite privée
- Conduite de branchement
- Alimentation BP $\geq \varnothing 300$
- Alimentation BP $< \varnothing 300$
- Distribution $< \varnothing 300$












0 50 100
m
1 / 2000

Sources :
Plan cadastral DRFIP - DROITS RESERVES
Fond de plan Open Street Map

Emprise (xmin,ymin,xmax,ymin) : 2059264, 7294607, 2061496, 7296392 - Système de coordonnées : CC48 - Zone 7

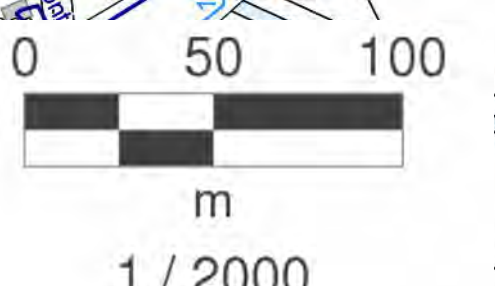


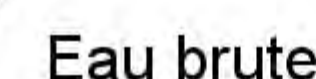

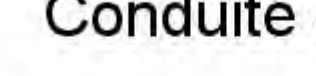
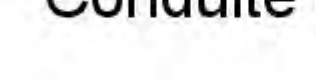


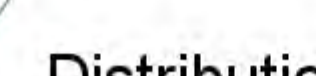


-  Eau brute
-  Conduite privée
-  Conduite déposée
-  Conduite HS
-  Conduite de branchement
-  Alimentation HP >=Ø300
-  Alimentation HP <Ø300
-  Distribution >=Ø300
-  Distribution <Ø300

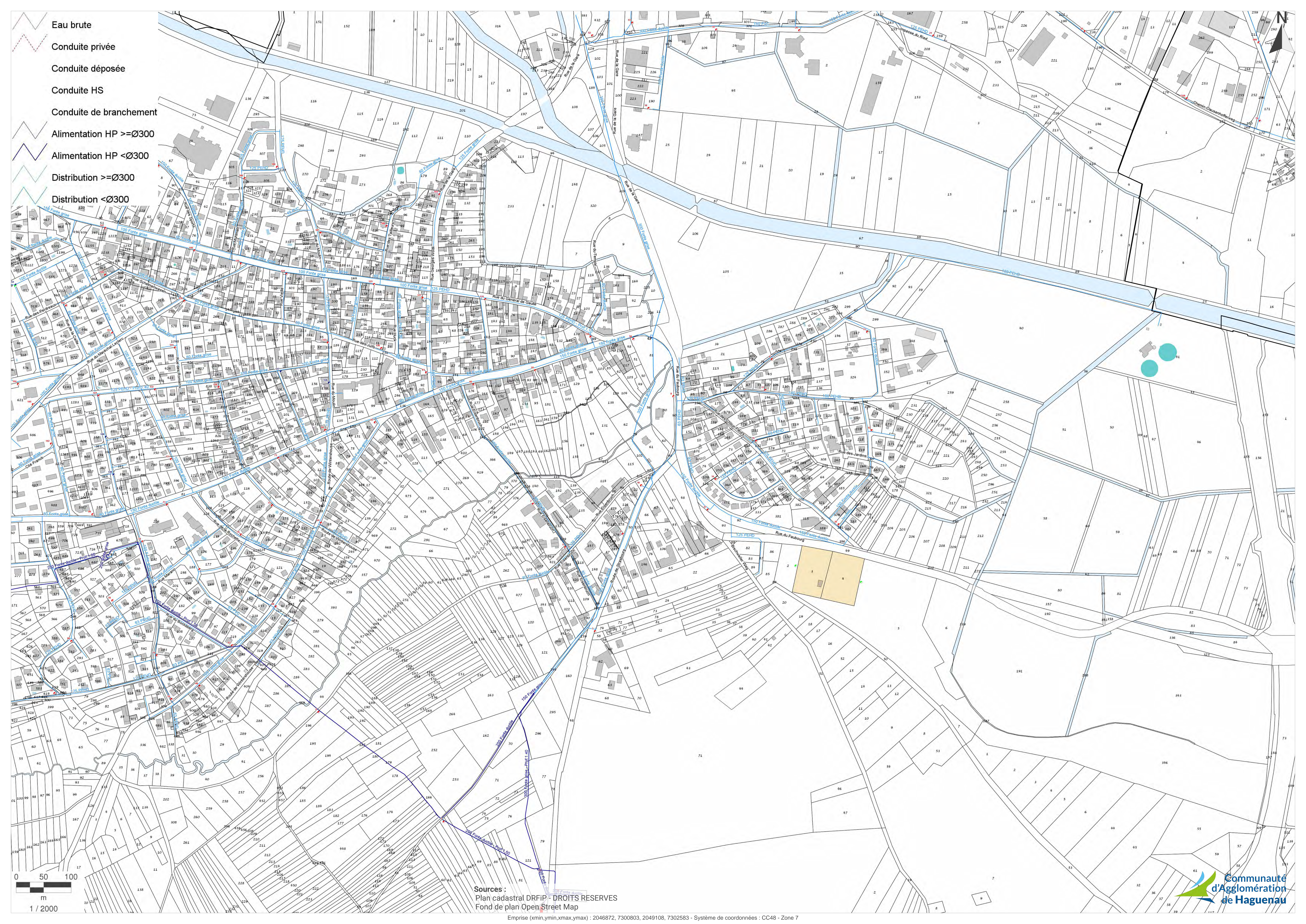


Sources :
 Plan cadastral DRFIP - DROITS RESERVES
 Fond de plan Open Street Map

Emprise (xmin,ymin,xmax,ymax) : 2045578, 7300800, 2047814, 7302580 - Système de coordonnées : CC48 - Zone 7



-  Eau brute
-  Conduite privée
-  Conduite déposée
-  Conduite HS
-  Conduite de branchement
-  Alimentation HP >=Ø300
-  Alimentation HP <Ø300
-  Distribution >=Ø300
-  Distribution <Ø300









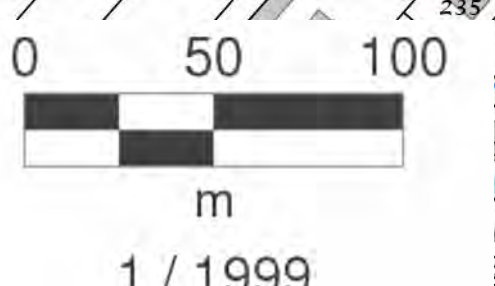
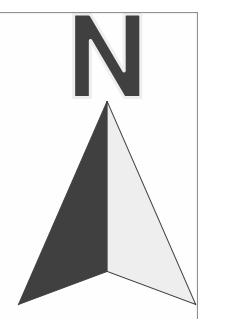
Sources :
 Plan cadastral DRFIP - DROITS RESERVES
 Fond de plan Open Street Map

Emprise (xmin,ymin,xmax,ymax) : 2046872, 7300803, 2049108, 7302583 - Système de coordonnées : CC48 - Zone 7



Communauté
 d'Agglomération
 de Haguenau

-  Conduite privée
-  Conduite déposée
-  Conduite HS
-  Conduite de branchement
-  Distribution $\geq \varnothing 300$
-  Distribution $< \varnothing 300$



Sources :
 Plan cadastral DRFIP - DROITS RESERVES
 Fond de plan Open Street Map

