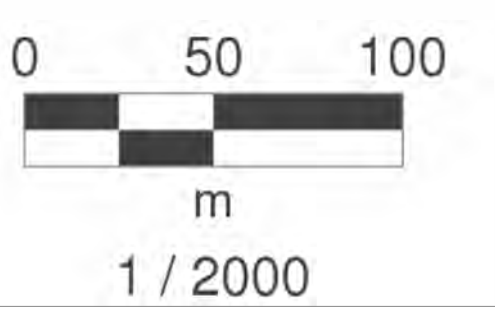
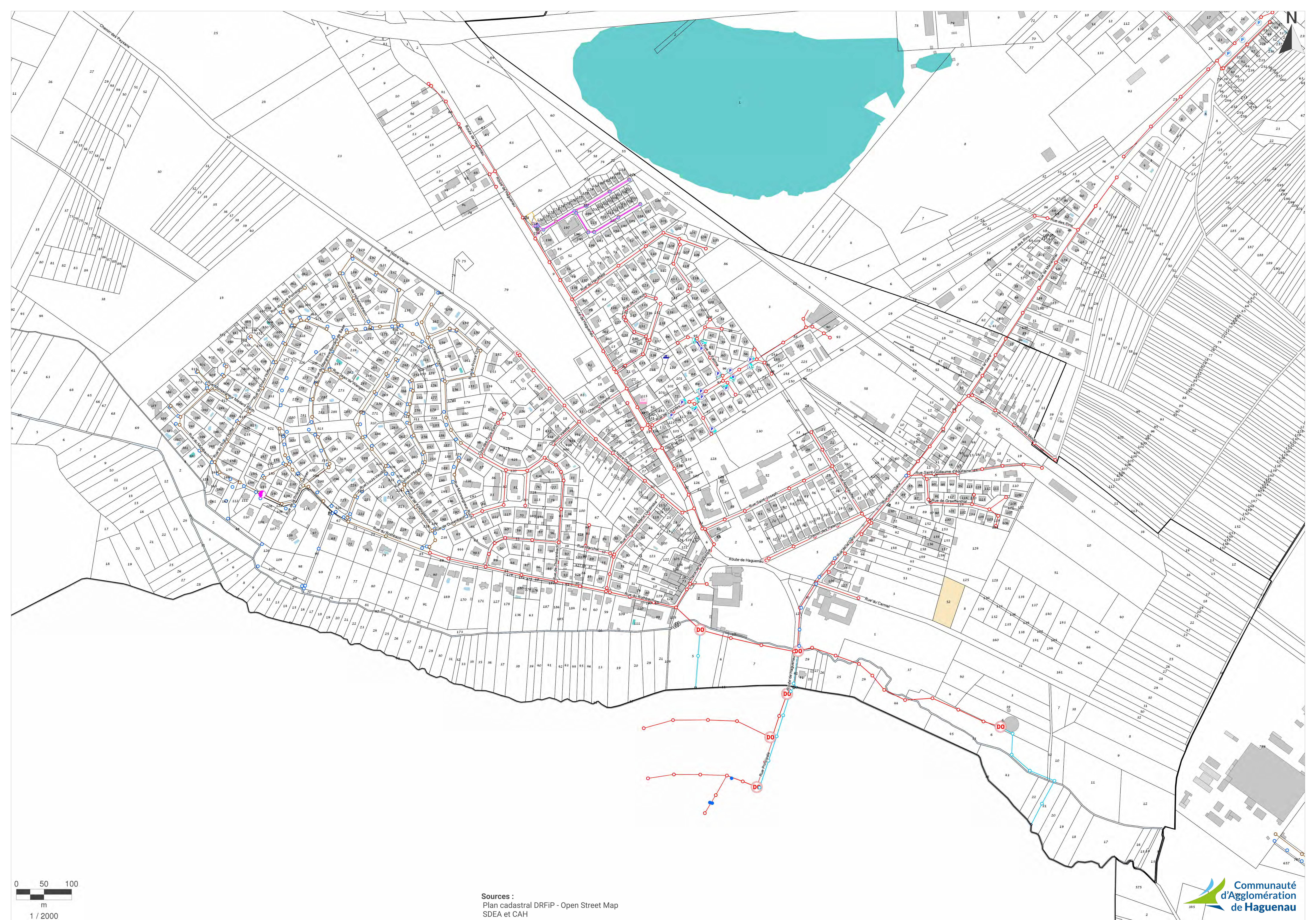


Sources :
Plan cadastral DRFIP - Open Street Map
SDEA et CAH

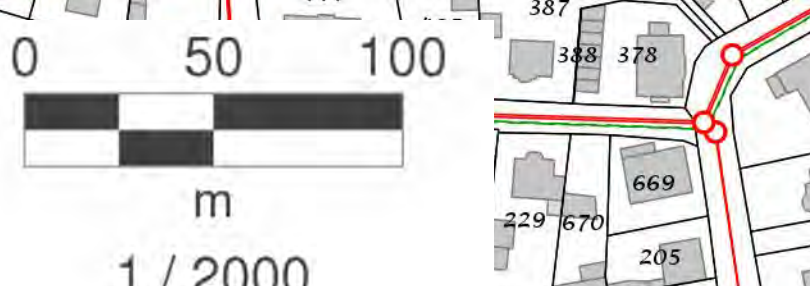
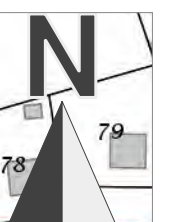
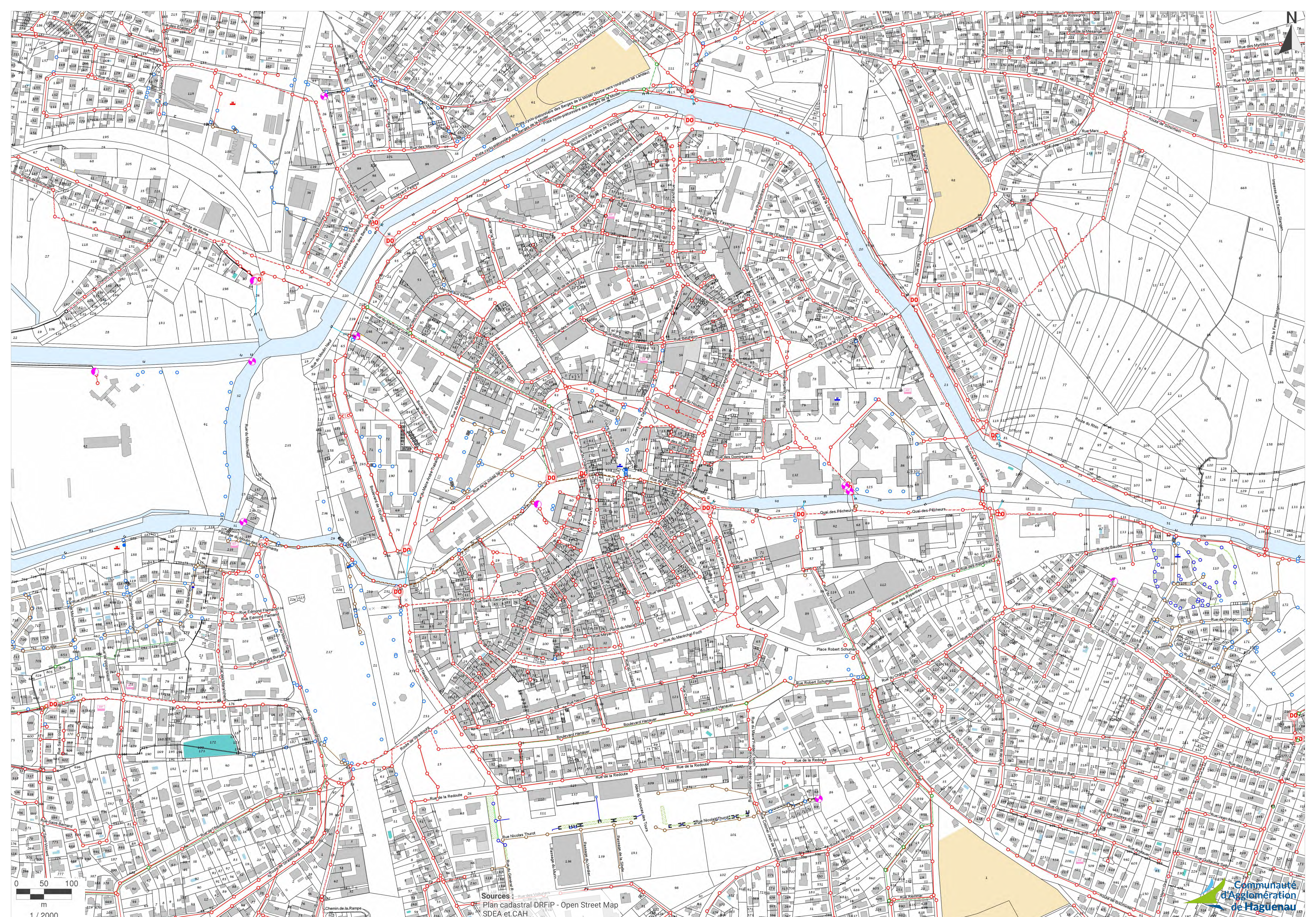




Sources :
Plan cadastral DRFIP - Open Street Map
SDEA et CAH

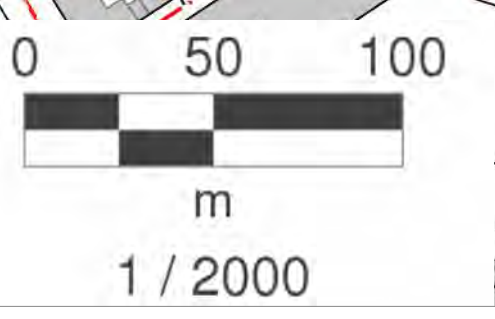
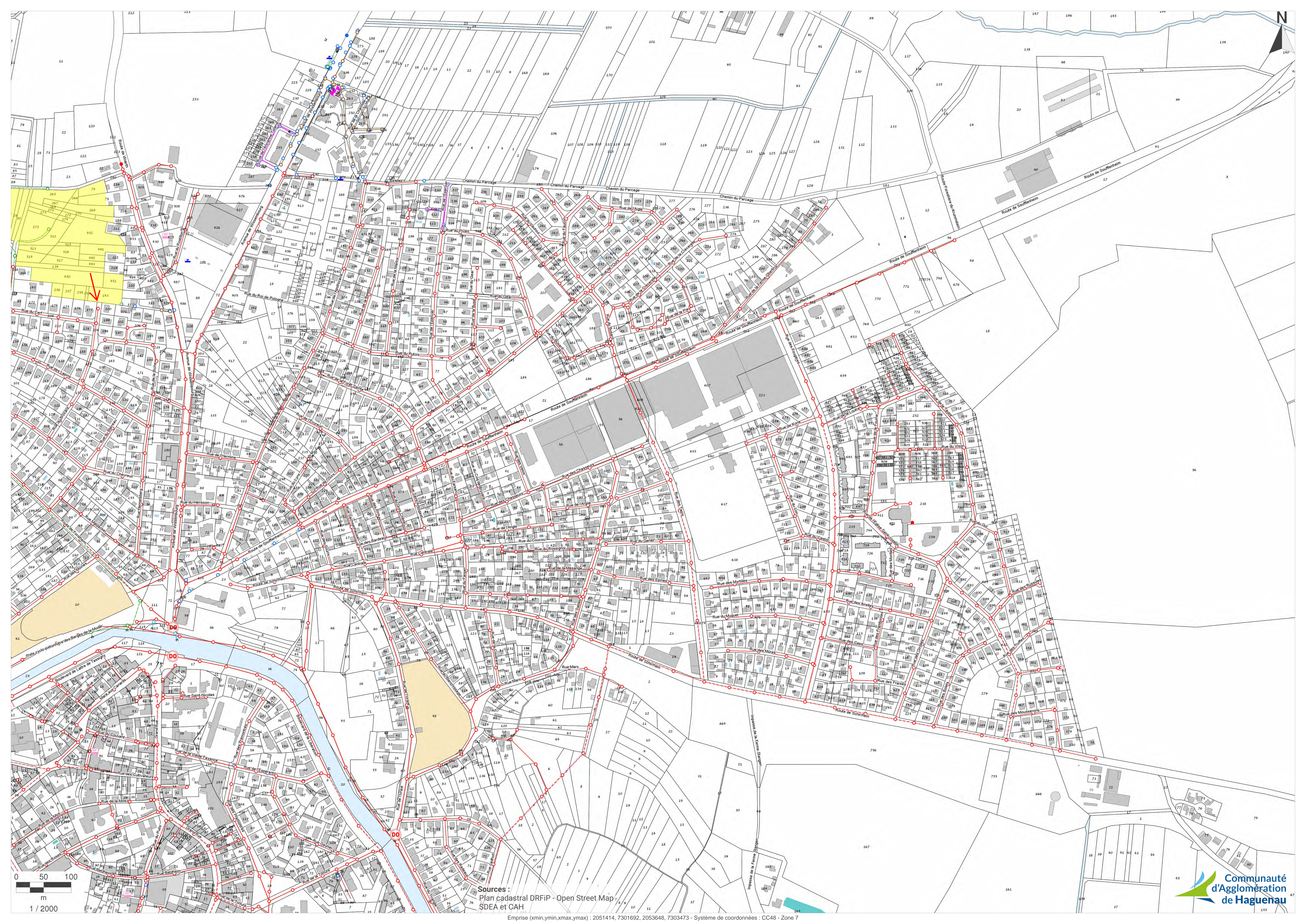
Emprise (xmin,ymin,xmax,ymax) : 2052549, 7297044, 2054782, 7298825 - Système de coordonnées : CC48 - Zone 7





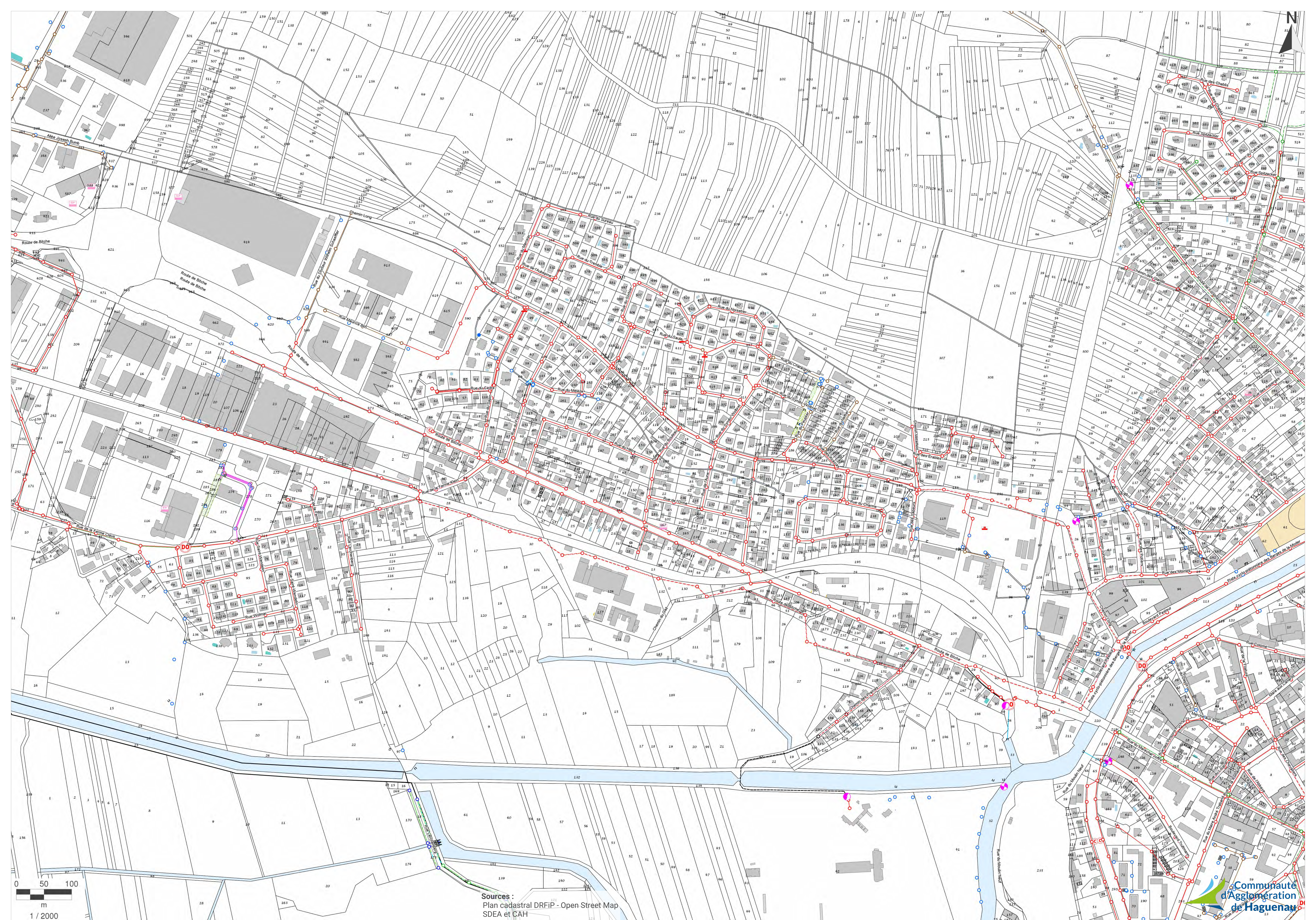
Sources :
Plan cadastral DRFIP - Open Street Map
SDEA et CAH





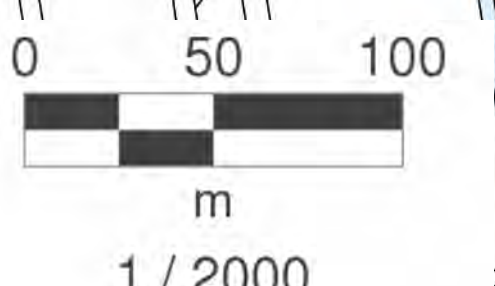
Sources :
Plan cadastral DRFIP - Open Street Map
SDEA et CAH

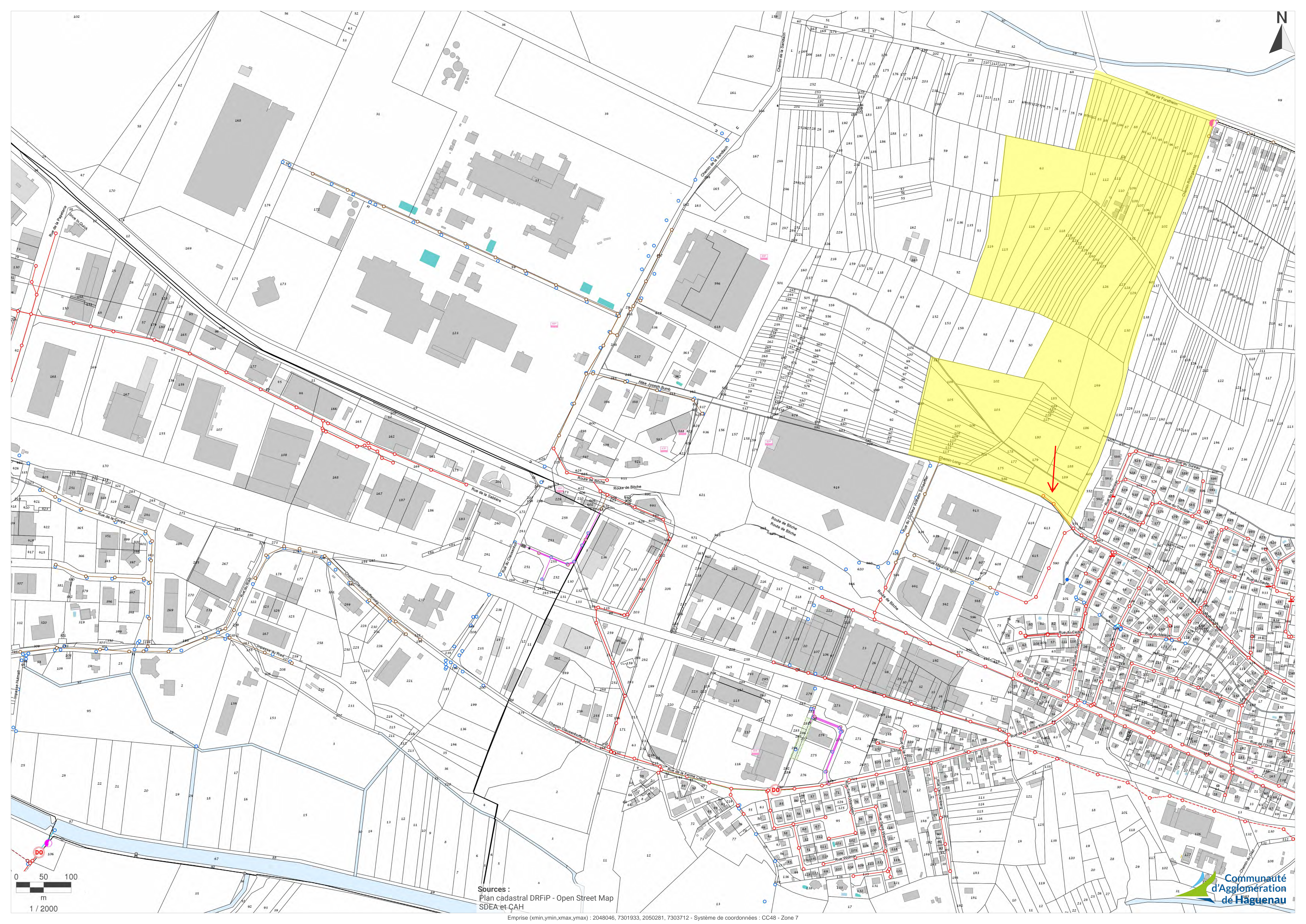




Sources :
Plan cadastral DRFiP - Open Street Map
SDEA et CAH

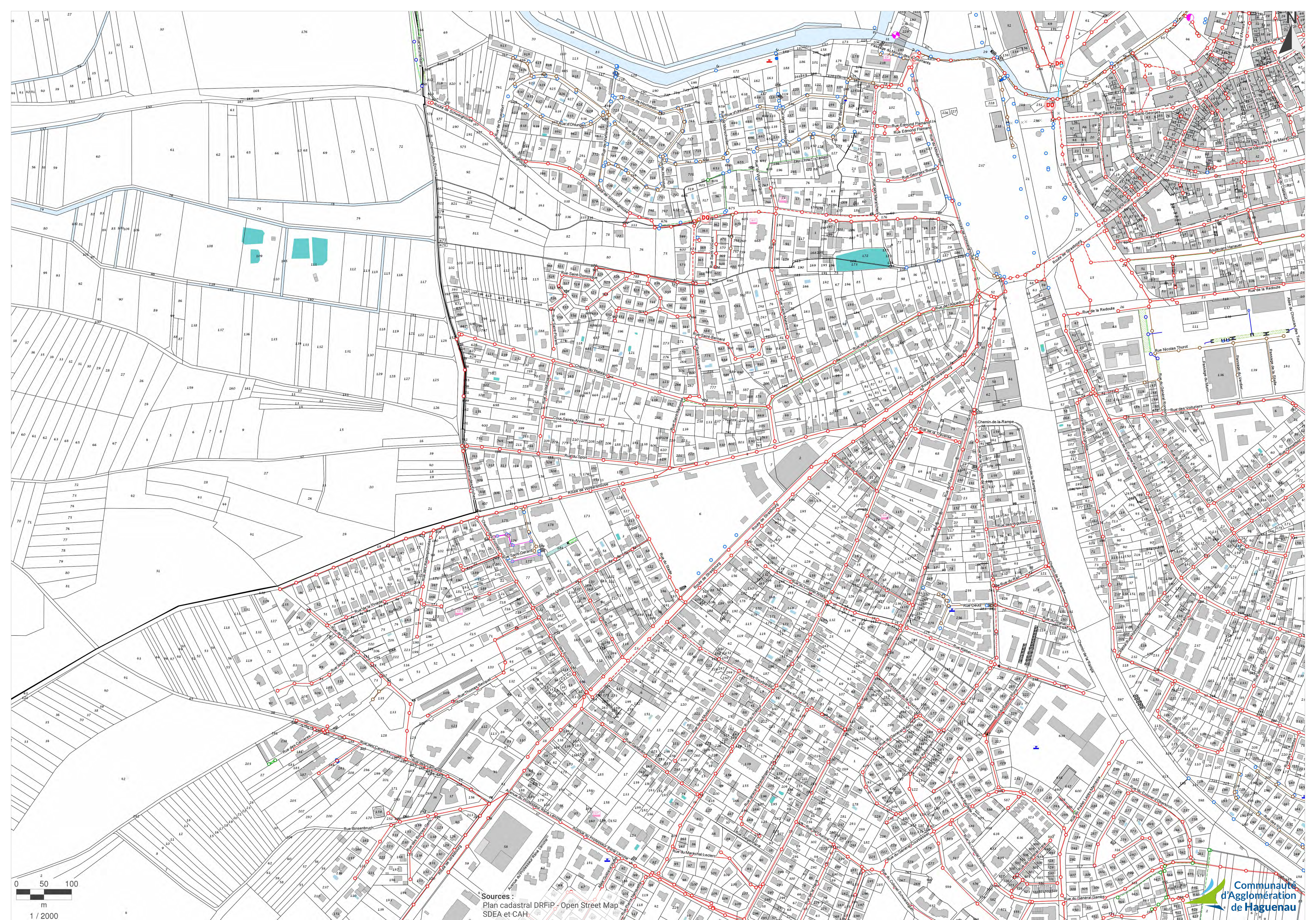
Emprise (xmin,ymin,xmax,ymin) : 2049123, 7301483, 2051358, 7303262 - Système de coordonnées : CC48 - Zone 7





Sources :
Plan cadastral DRFIP - Open Street Map
SDEA et ÇAH

Communauté
d'Agglomération
de Haguenau



Sources :
Plan cadastral DRFIP - Open Street Map
SDEA et CAH